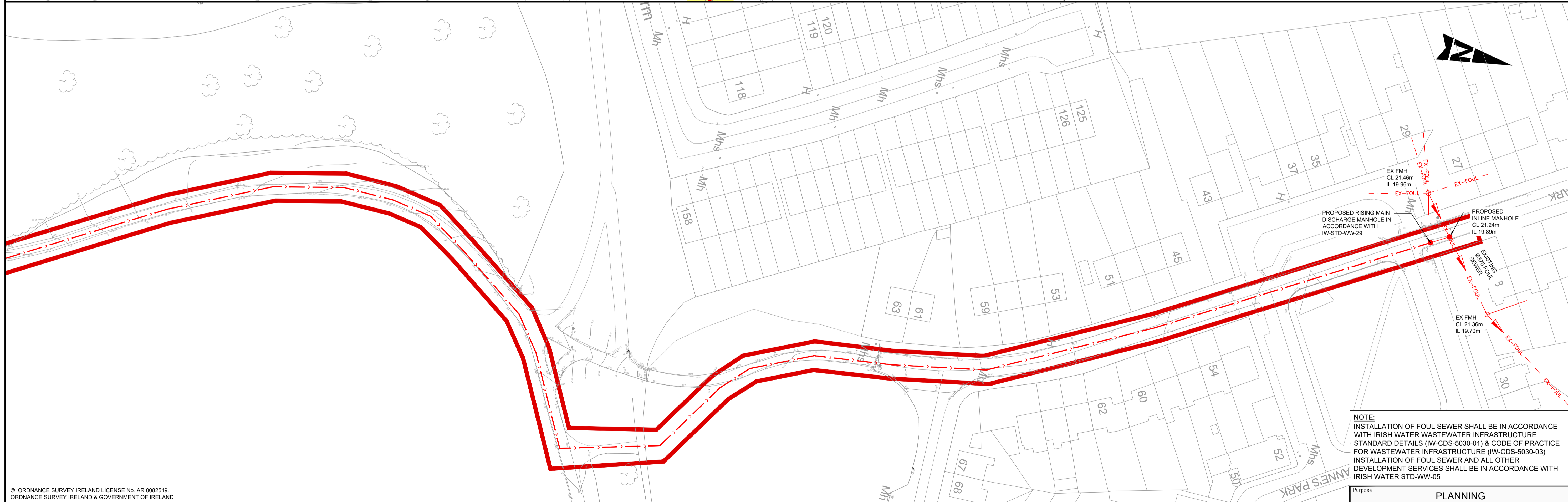
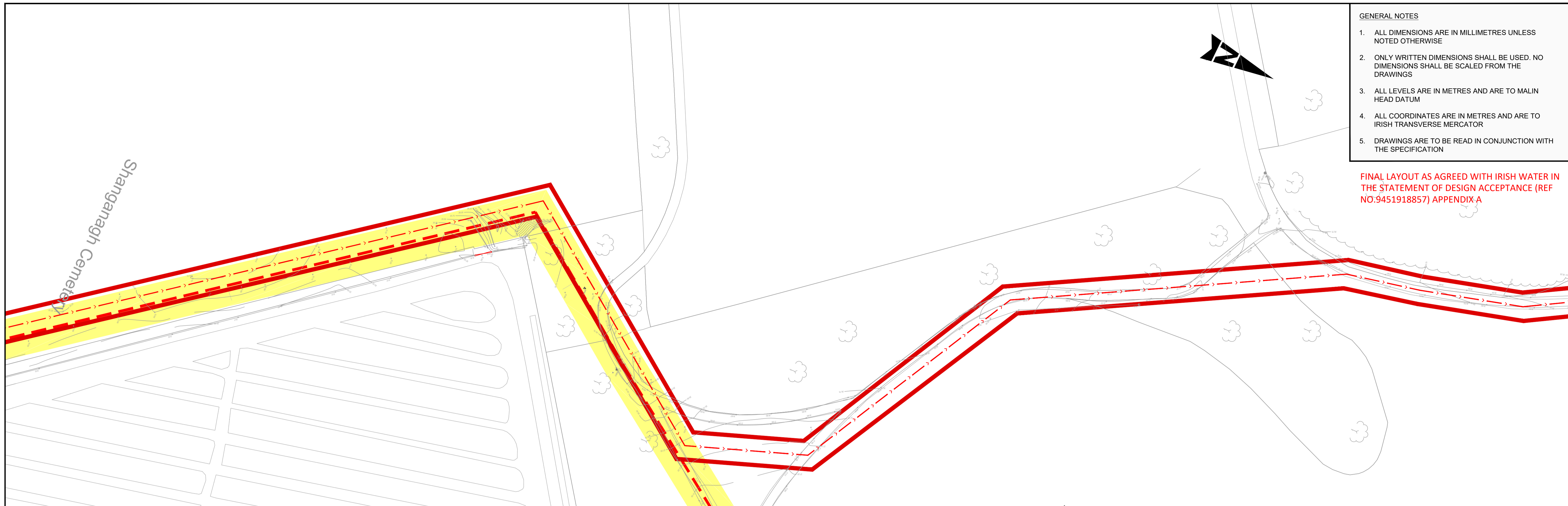


100
0 10
A1

DO NOT SCALE

- GENERAL NOTES**
1. ALL DIMENSIONS ARE IN MILLIMETRES UNLESS NOTED OTHERWISE
 2. ONLY WRITTEN DIMENSIONS SHALL BE USED. NO DIMENSIONS SHALL BE SCALED FROM THE DRAWINGS
 3. ALL LEVELS ARE IN METRES AND ARE TO MALIN HEAD DATUM
 4. ALL COORDINATES ARE IN METRES AND ARE TO IRISH TRANSVERSE MERCATOR
 5. DRAWINGS ARE TO BE READ IN CONJUNCTION WITH THE SPECIFICATION

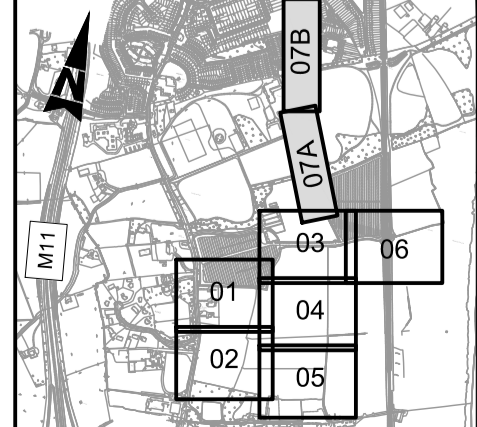
FINAL LAYOUT AS AGREED WITH IRISH WATER IN THE STATEMENT OF DESIGN ACCEPTANCE (REF NO.9451918857) APPENDIX A



NOTE:
INSTALLATION OF FOUL SEWER SHALL BE IN ACCORDANCE WITH IRISH WATER WASTEWATER INFRASTRUCTURE STANDARD DETAILS (IW-CDS-5030-01) & CODE OF PRACTICE FOR WASTEWATER INFRASTRUCTURE (IW-CDS-5030-03) INSTALLATION OF FOUL SEWER AND ALL OTHER DEVELOPMENT SERVICES SHALL BE IN ACCORDANCE WITH IRISH WATER STD-WW-05

© ORDNANCE SURVEY IRELAND LICENSE No. AR 0082518
ORDNANCE SURVEY IRELAND & GOVERNMENT OF IRELAND

LEGEND	
	SITE BOUNDARY
	PROPOSED (UPVC) GRAVITY FOUL DRAINAGE, DIAMETER AS INDICATED (IW-CDS-5030-03, SECTION 3.13.3)
	PROPOSED (UPVC) GRAVITY FOUL DRAINAGE, ALLOWANCE FOR FUTURE DEVELOPMENT
	PROPOSED FOUL MANHOLE (IW-STD-WW-09,10,11,12)
	PROPOSED RISING MAIN, 200mm OD HDPE SDR17
	PROPOSED INSPECTION CHAMBER & CONNECTION (IW-STD-WW-03, 13)
	EXISTING FOUL RISING MAIN 630mm OD & WAYLEAVE
	PROPOSED STORM DRAINAGE
	PROPOSED STORM DRAINAGE FOR FUTURE DEVELOPMENT
	EXISTING STORM DRAINAGE
	PROPOSED UNDERGROUND SUDS ATTENUATION SYSTEM
	PROPOSED BLIND MANHOLE (IW-CDS-5030-03, SECTION 1.23)



Rev	Description	By	Date	Chk'd	Auth
C	PLANNING SUBMISSION	PS	29.10.19	AC	GH
C	FINAL CLIENT APPROVAL	PS	09.10.19	AC	GH
C	FOR IRISH WATER FINAL APPROVAL	PS	27.09.19	AC	GH
B	RE ISSUED FOR IW REVIEW	PS	27.05.19	AC	GH
A	ISSUED FOR IW REVIEW	TD	14.05.19	AC	GH
-	FOR INFORMATION	GH	01.11.18	JN	KB
-	FOR INFORMATION	RG	07.08.18	JW	KB

ATKINS
Member of the SNC-Lavalin Group

Atkins House, 150-155 Airside Business Park, Swords, Co. Dublin
Tel (+353) 01 810 8000 Fax (+353) 01 810 8001

Unit 2B, 2200 Cork Airport Business Park, Cork
Tel (+353) 021 429 0300 Fax (+353) 021 429 0360

2nd Floor Technology House Parkmore Technology Park, Galway
Tel (+353) 091 786 0350 Fax (+353) 091 779 830

Client	AEVAL		
Project	WOODBROOK PHASE 1		

Purpose	PLANNING		
Title	PROPOSED FOUL WATER LAYOUT SHEET 7 of 7		
Original Scale	1:500 at A1	Design/Drawn	PS
1:1000 at A3	Date	17.04.18	Checked
Status	P	Date	17.04.18
Drawing Number	5154251 / EWE / DR / 0527		Authorised
Rev	C		JN

File: 5154251_EWE_DR_0527.dwg
Date: Oct 30, 2019 - 7:49am
Plotted by: jwobsh